















-  BUSINESS IMPROVEMENT AREA BOUNDARY
-  POLICY AREA BOUNDARY
-  SPECIFIC POLICY AREA
(see subsection 4.11.3.7 of this Plan)
-  COMMERCIAL / OFFICE SUB-AREA
-  COMMERCIAL NODE SUB-AREA
-  COMMUNITY PARK SUB-AREA
-  CORE COMMERCIAL SUB-AREA
-  GREENLANDS A AREA
-  INSTITUTIONAL SUB-AREA
-  LOW DENSITY RESIDENTIAL SUB-AREA
-  MIXED USE SUB-AREA
-  RESIDENTIAL/OFFICE CONVERSION SUB-AREA
-  RESIDENTIAL/OFFICE SUB-AREA
-  SECONDARY COMMERCIAL SUB-AREA

 COMMUTER RAIL STATION

TOWN OF MILTON OFFICIAL PLAN

Schedule C

Urban Area Central Business District Land Use Plan

NAD 1983 - UTM Zone 17N 

This Schedule Forms Part Of the
Official Plan And Should Be Read
Together With The Text.

(C) Copyright Teranet, Town of Milton 2008

Consolidated August 2008